



Transition area




Steese Hwy MP 33

Bike and run start

Sourdough Triathlon

-  Swim course (1.2 miles)
Five and ½ laps
-  Transition area



© 2015 Google
Image © 2015 DigitalGlobe

Google earth

Imagery Date: 6/20/2007 65°08'10.86" N 147°27'03.20" W elev 690 ft eye alt 2366 ft

2003

6